

Reimagining Bellam Boulevard

US 101/I-580 Multi-Modal and Local Access Improvement Project

GOALS

- Enhance circulation on local streets
- Expand the network of sidewalks and bike facilities
- Enhance bicycle and pedestrian safety
- Improve connectivity between NB US 101 and EB I-580
- Enhance and support economic prosperity



Learn more at www.marin101-580.com

Project Alternatives

Alternative 2



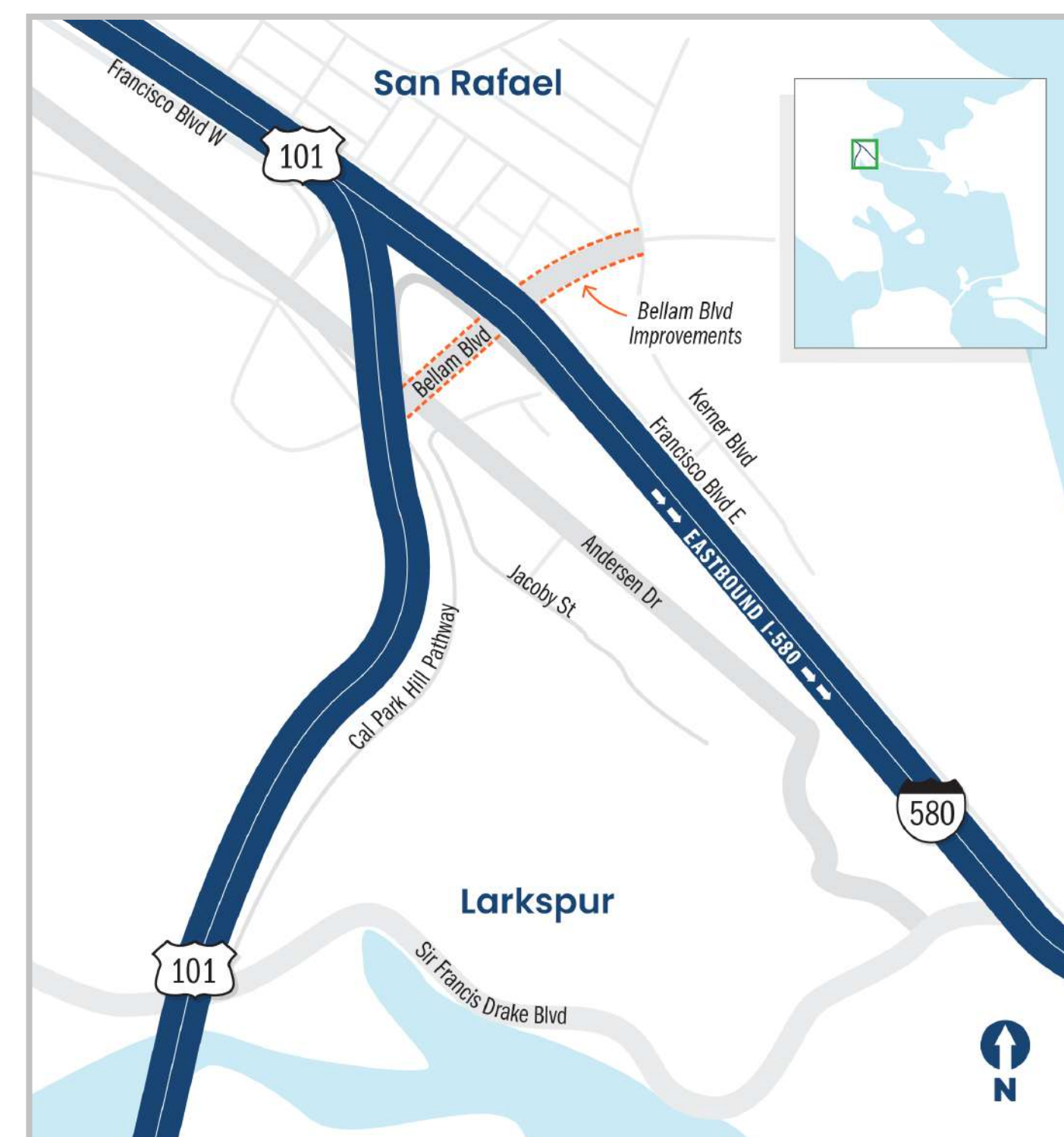
Drivers exit from US 101 northbound between Cal Park Hill and Bellam Blvd. A new bridge structure will cross Andersen Drive before merging with I-580 eastbound.

Alternative 3A



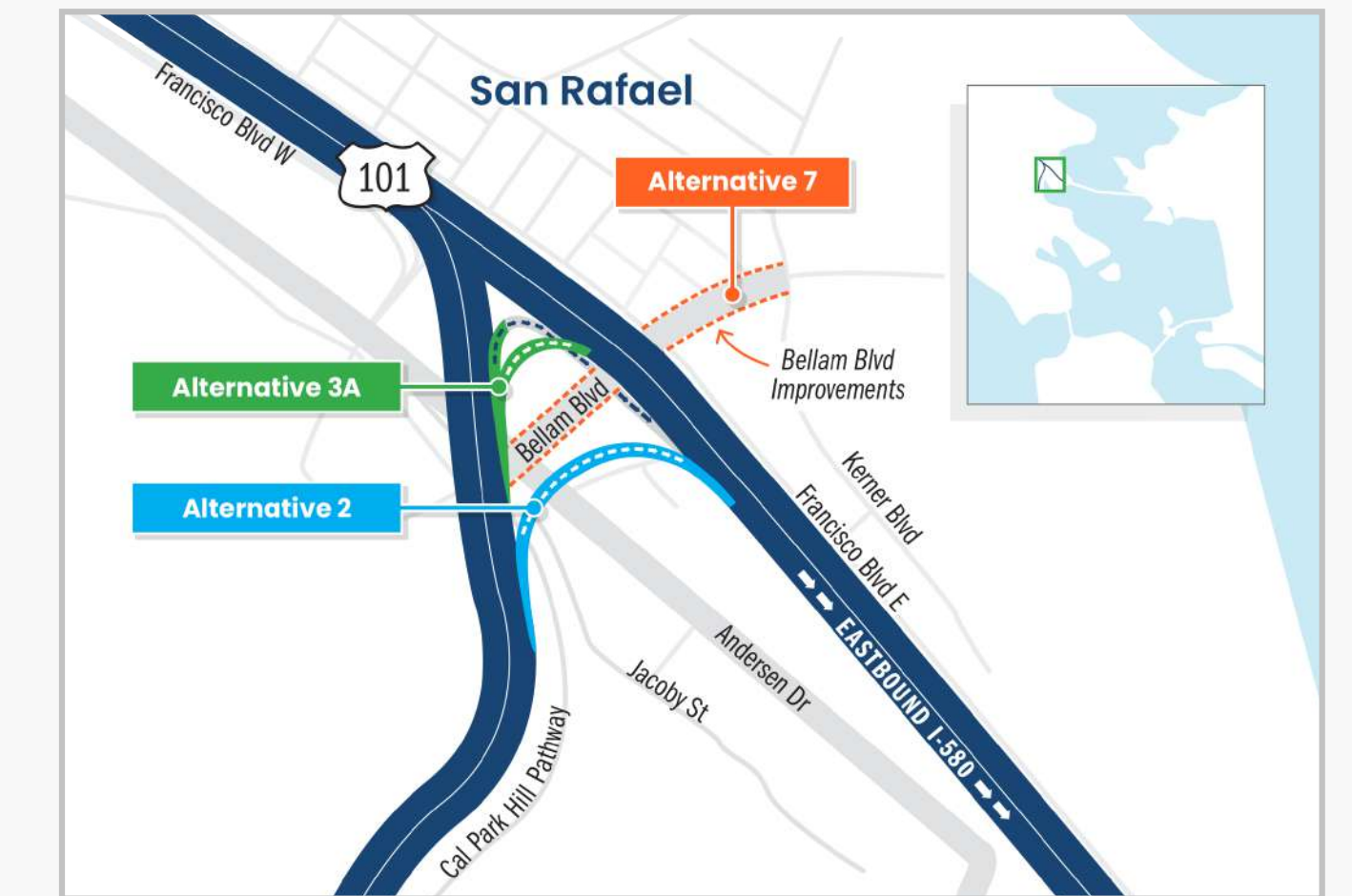
Drivers exit from US 101 northbound near Bellam Boulevard, cross over the existing northbound US 101 / eastbound I-580 off-ramp, and merge onto I-580 eastbound.

Alternative 7

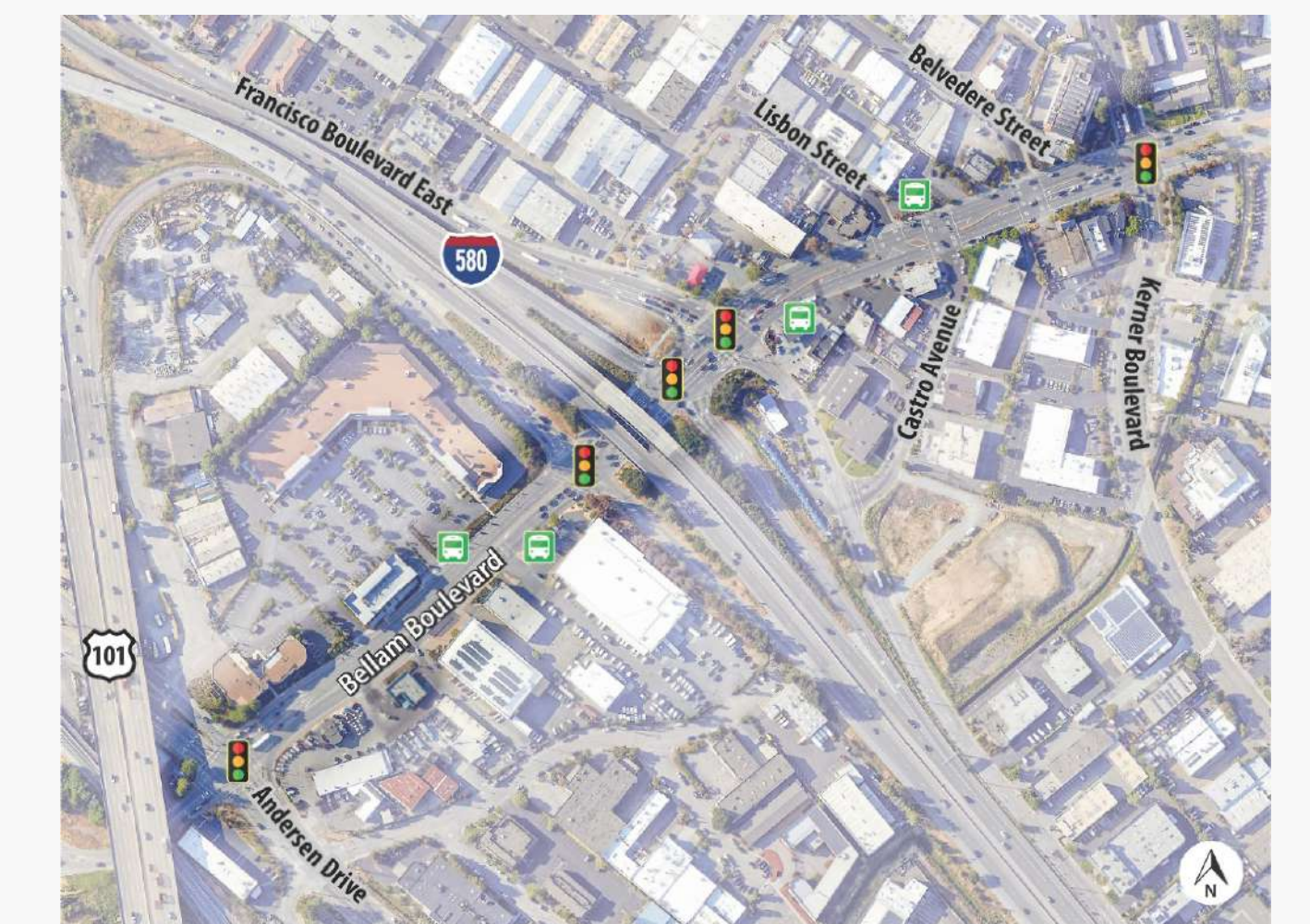


This alternative will study traffic, bicycle, and pedestrian improvements in the Bellam corridor with no direct connector.

Bellam Boulevard



All alternatives will include Bellam Boulevard corridor improvements.



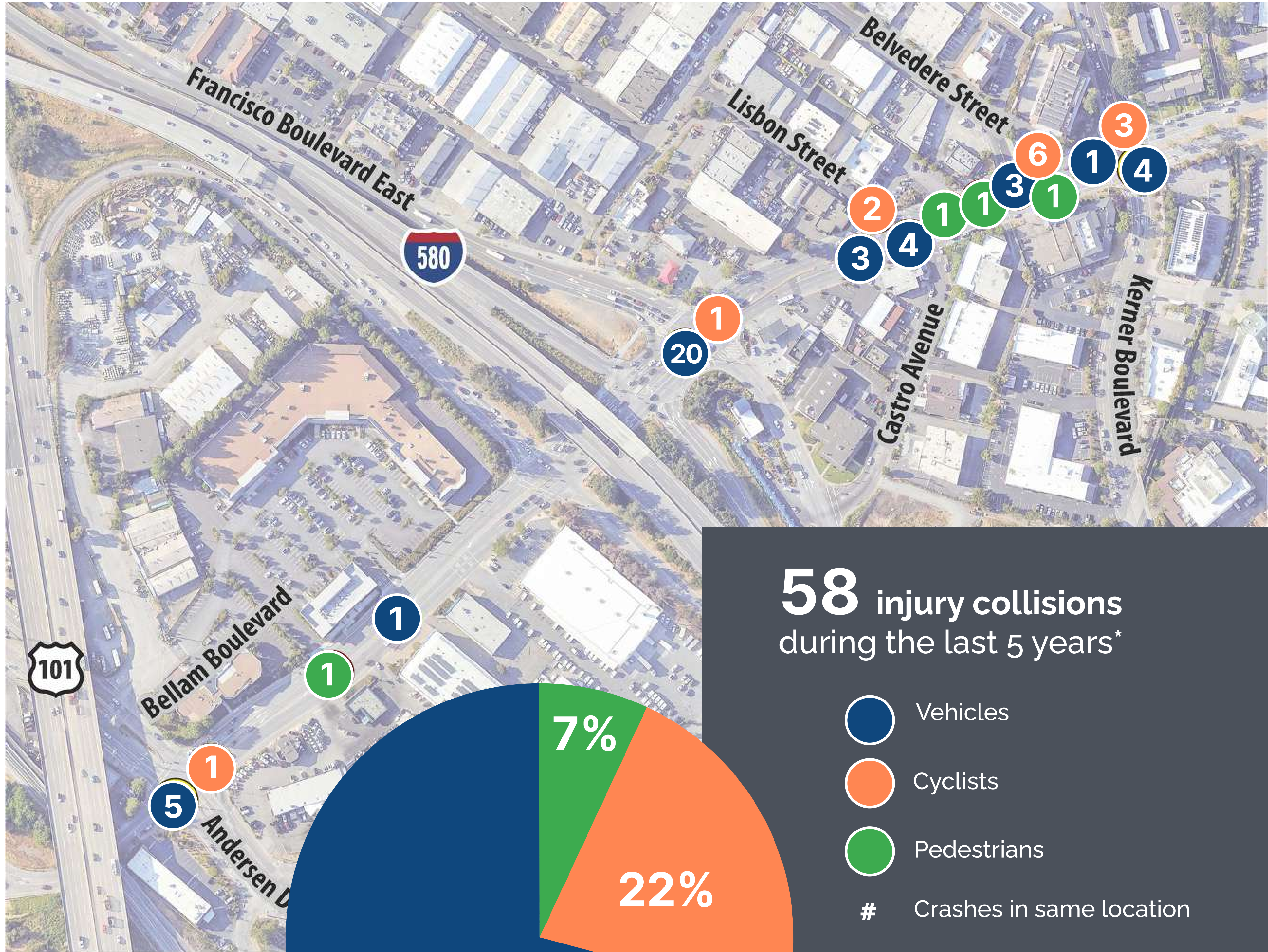
Bellam Boulevard between Kerner Boulevard and Andersen Drive.

Timeline



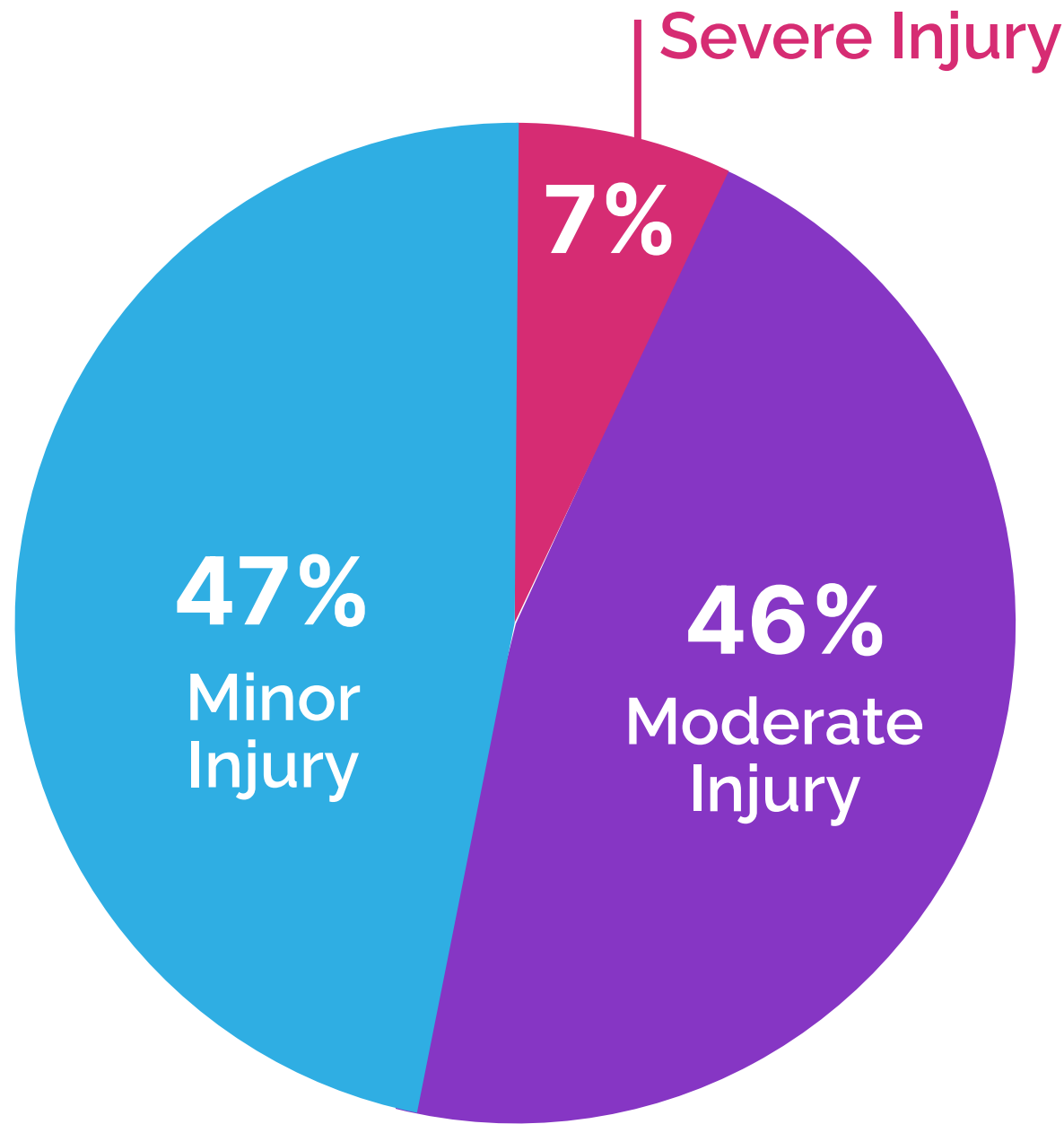
*Subject to funding availability

Collision Data

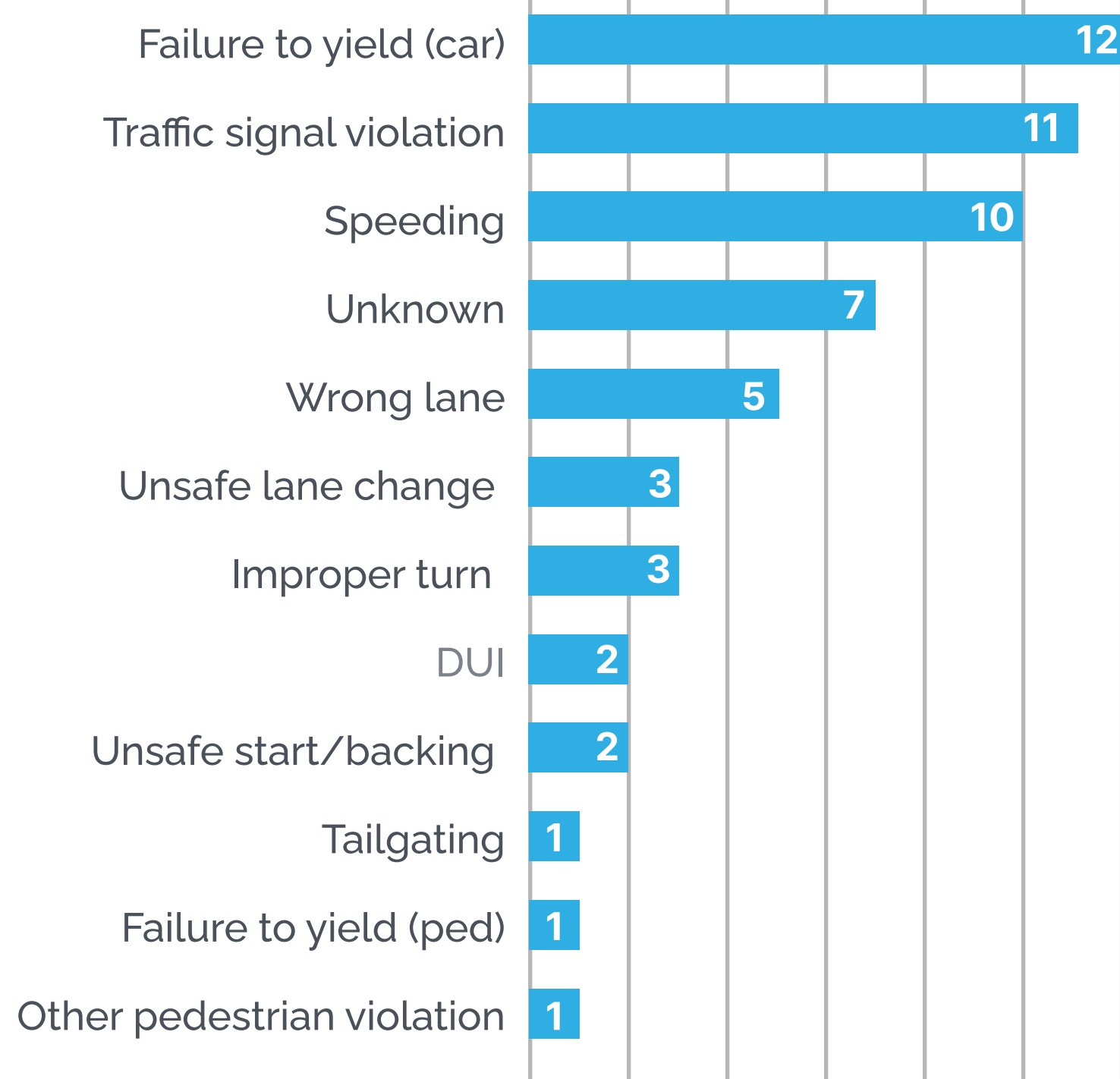


*TIMS, 1/1/18-12/31/23

Collision Severity

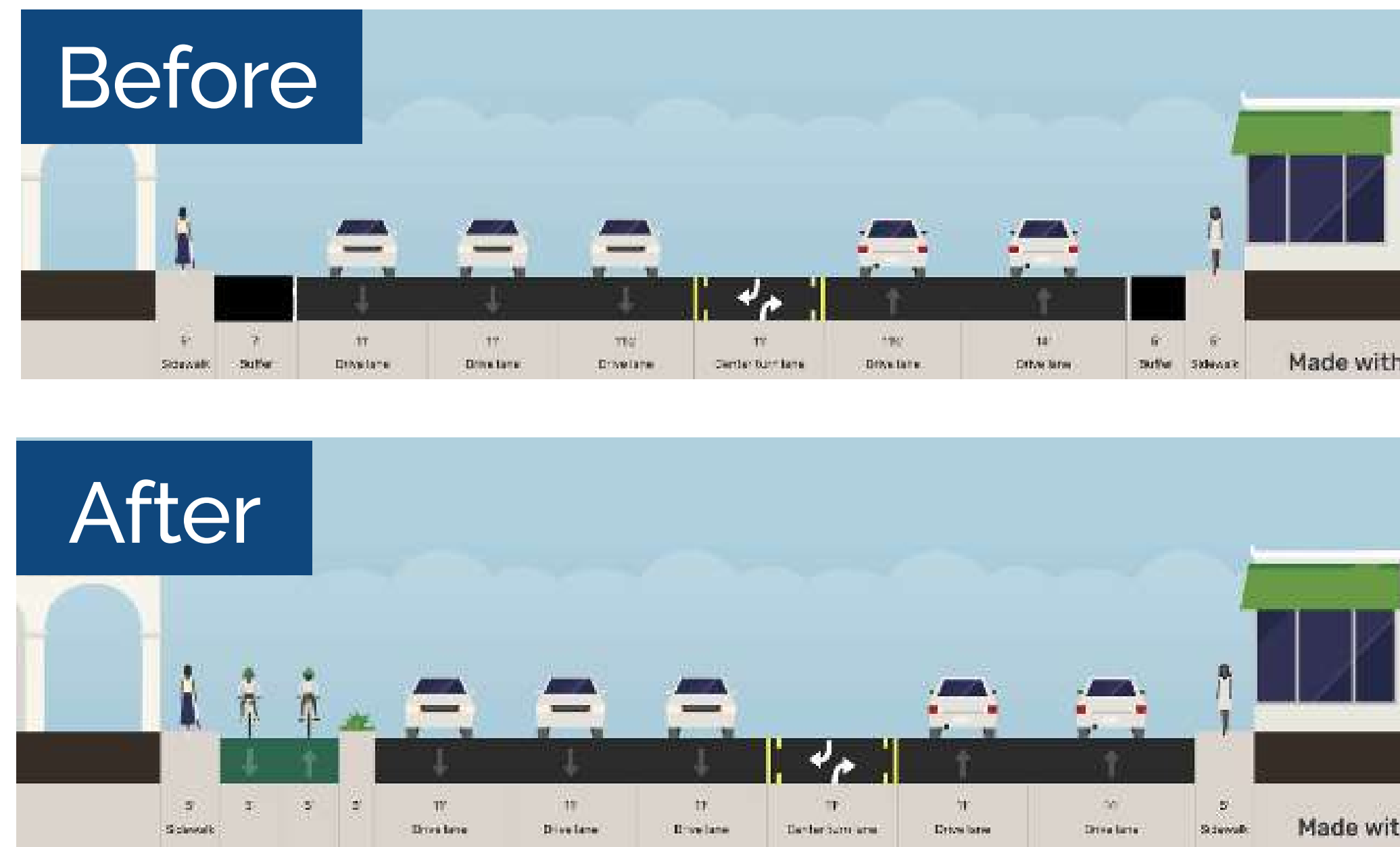


Primary Collision Factors

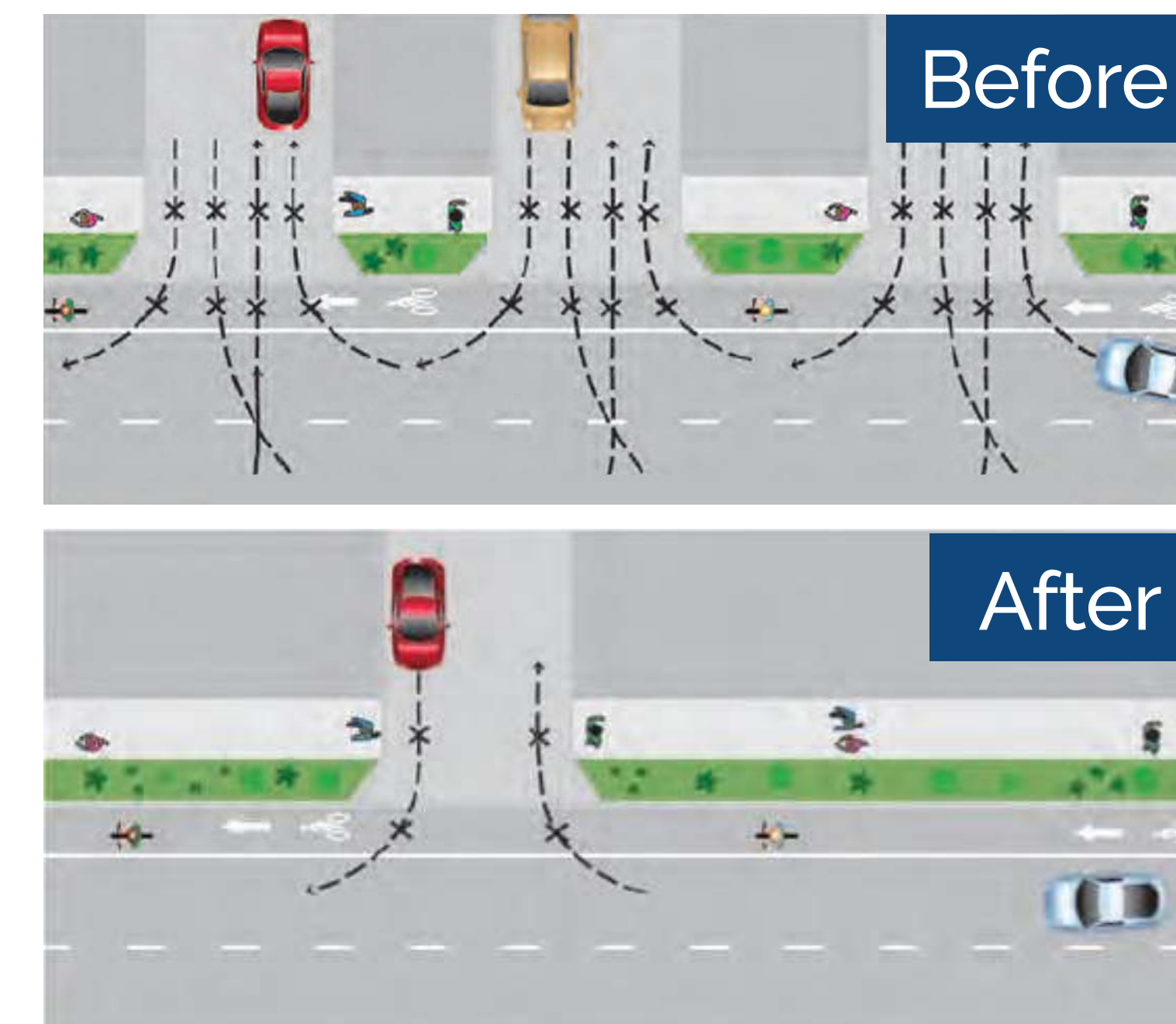


Types of Traffic Improvements

Traffic Lane Reallocation



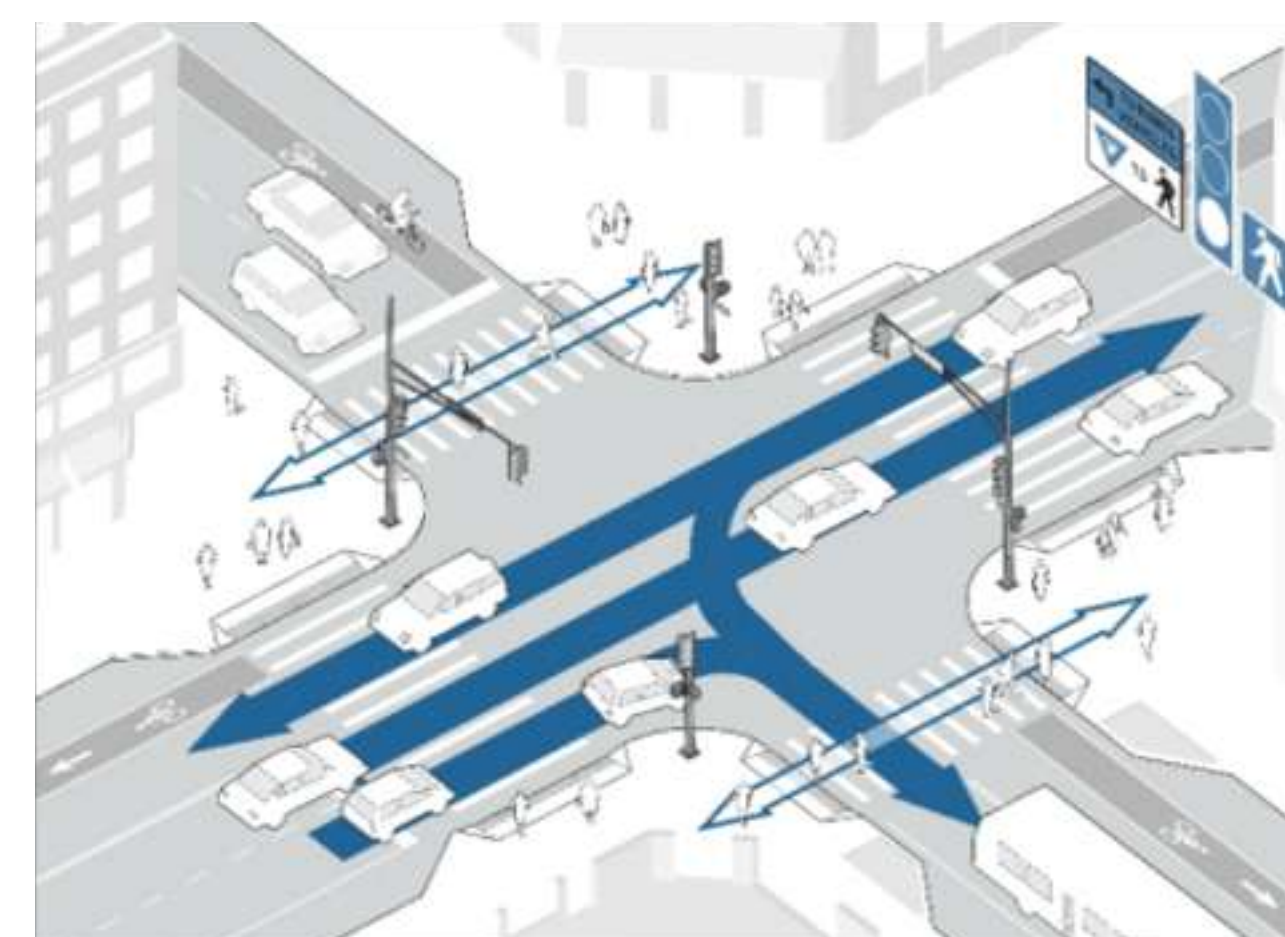
Driveway Consolidation



Sight Line Improvements



Signalized Intersection Improvements




Roundabouts




Examples of Possible Bicycle & Pedestrian Improvements

Wider Sidewalks



Enhanced Crosswalks




Separated Bikeways



Bikeway Crossings



Enhanced Lighting

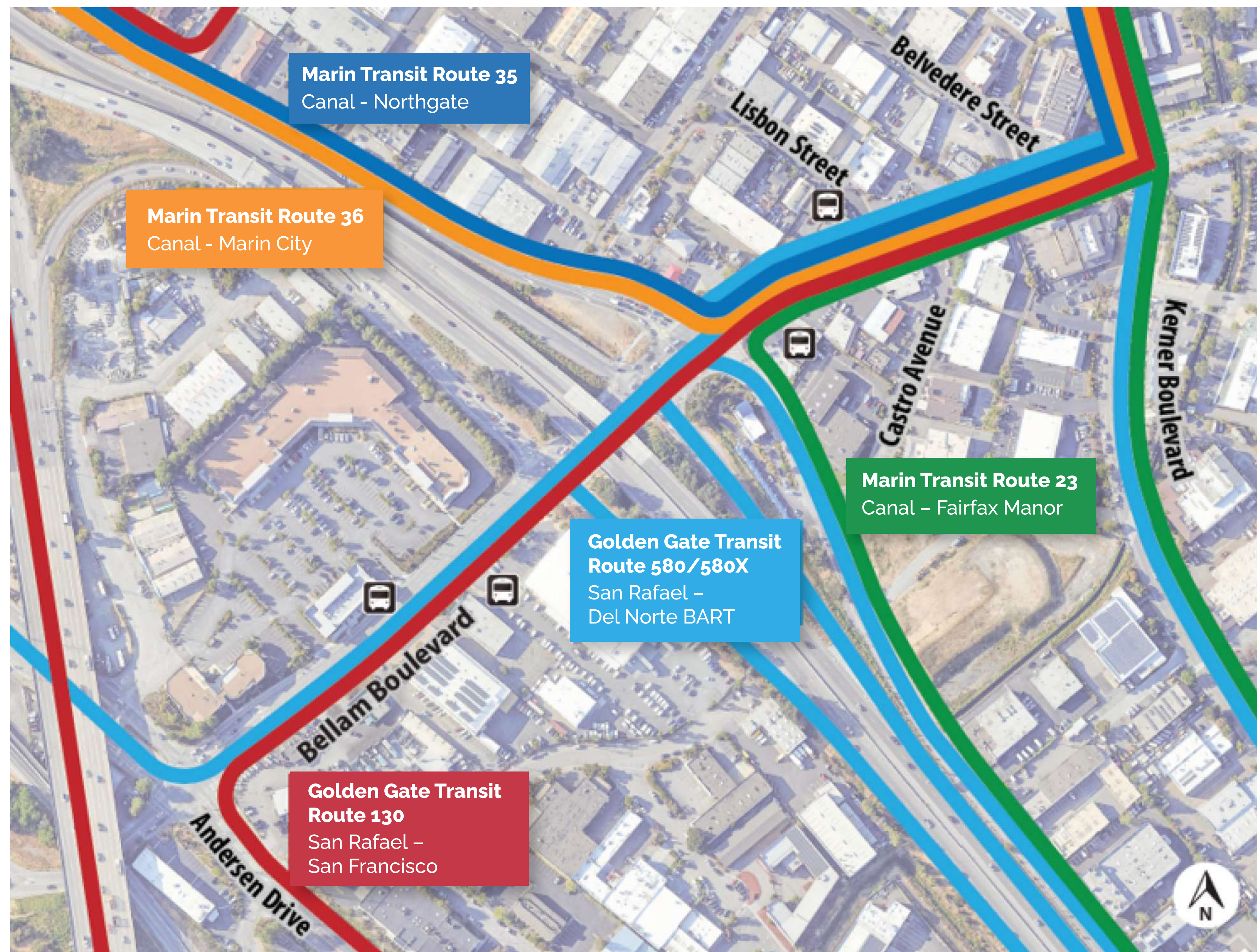


Landscaping & Green Treatments



Transit

Services and Routes



Existing Transit Facilities



Examples of Improved Facilities

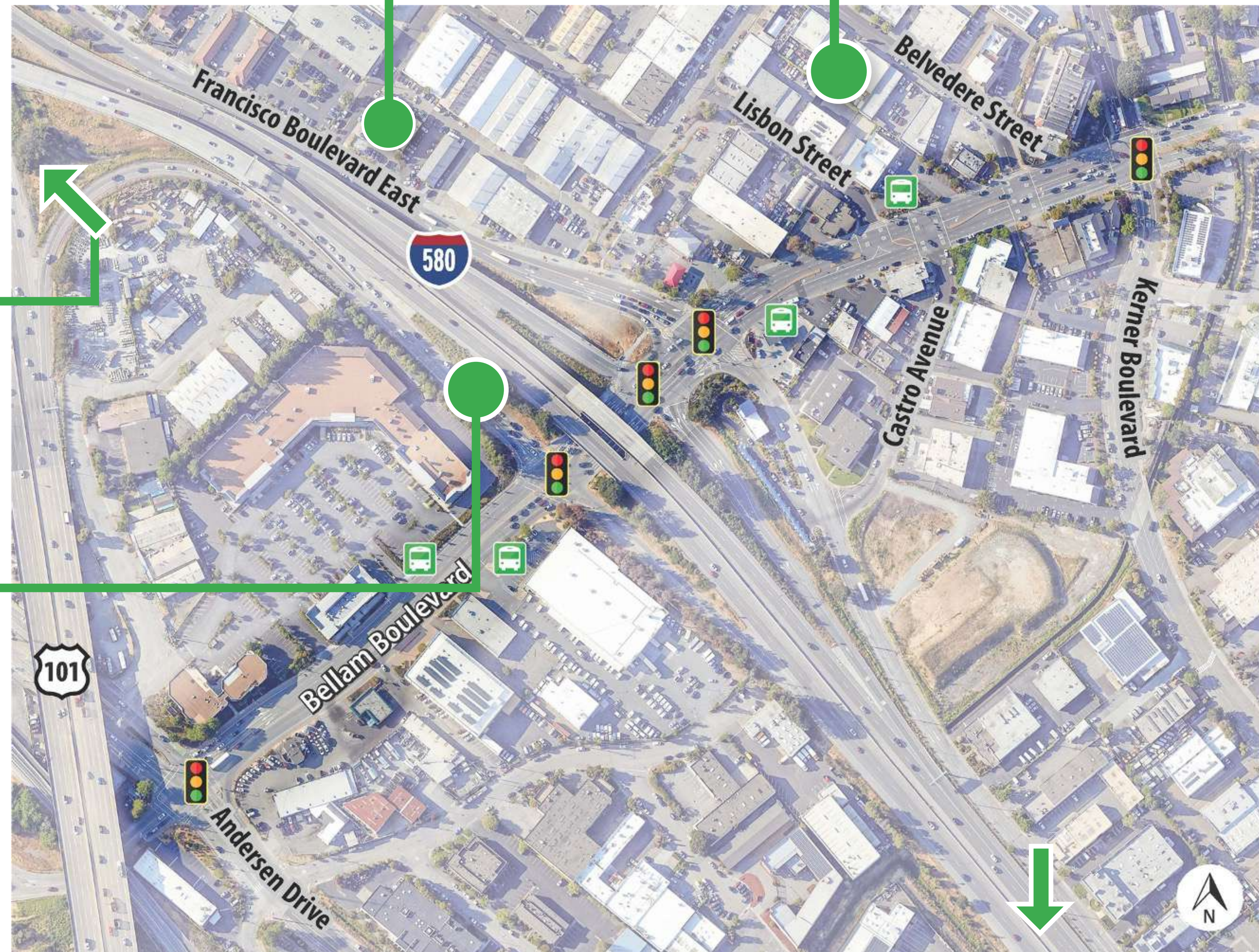


Other Projects in the Area

Francisco Blvd. and Bellam Blvd. East sidewalk widening

Francisco Blvd. West multi-use path

Bellam off-ramp widening project



Francisco Blvd. East Multimodal Access

Canal Community-Based Transportation Plan

Canal Parking Striping Project

Canal Lighting Project

Citywide crosswalk inventory and improvement prioritization system

Upcoming Projects

- Canal Community Resilience Planning Project
- Priority Development Area Plan
- Canal Crossing Project
- Canal Active Transportation Project